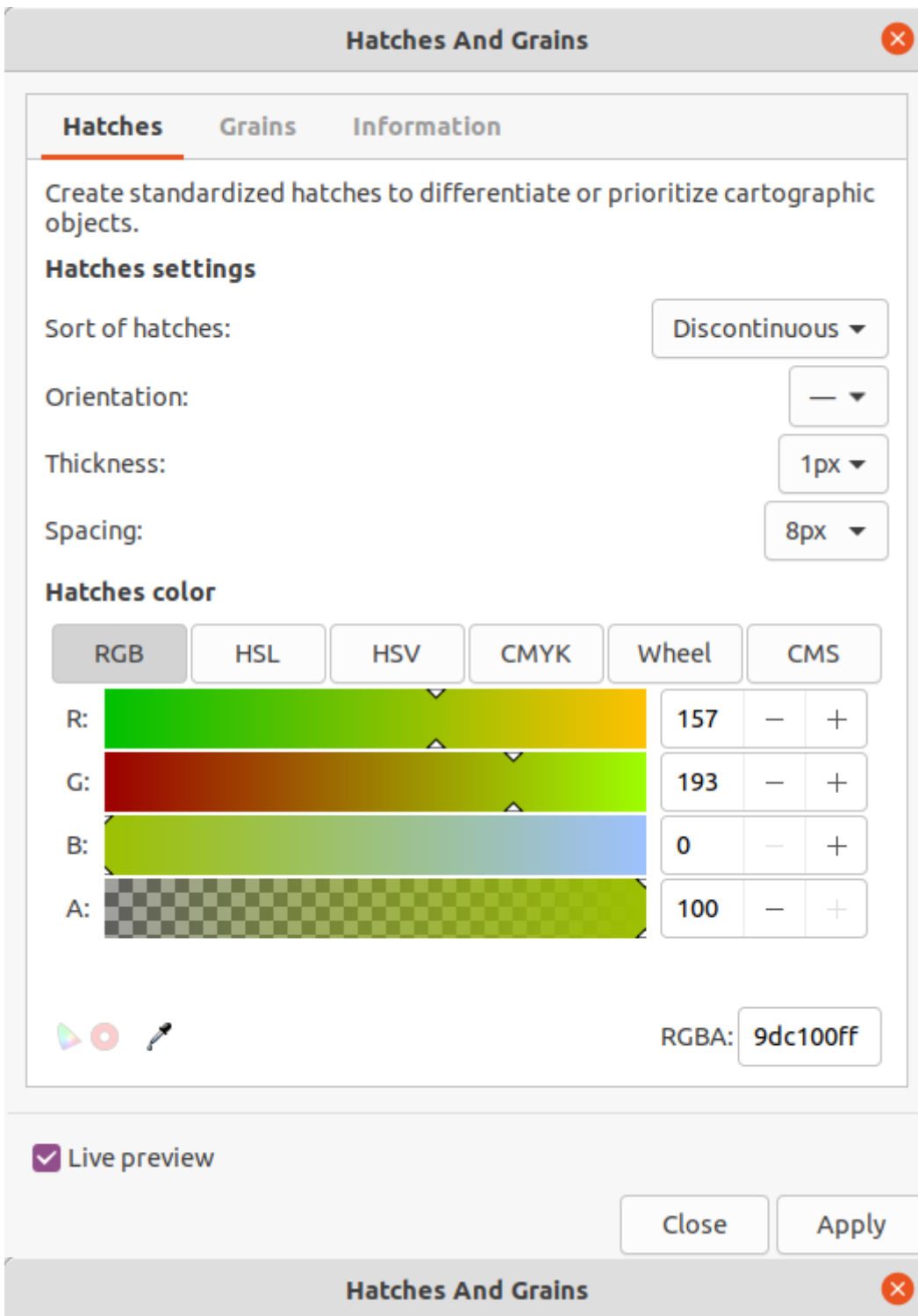
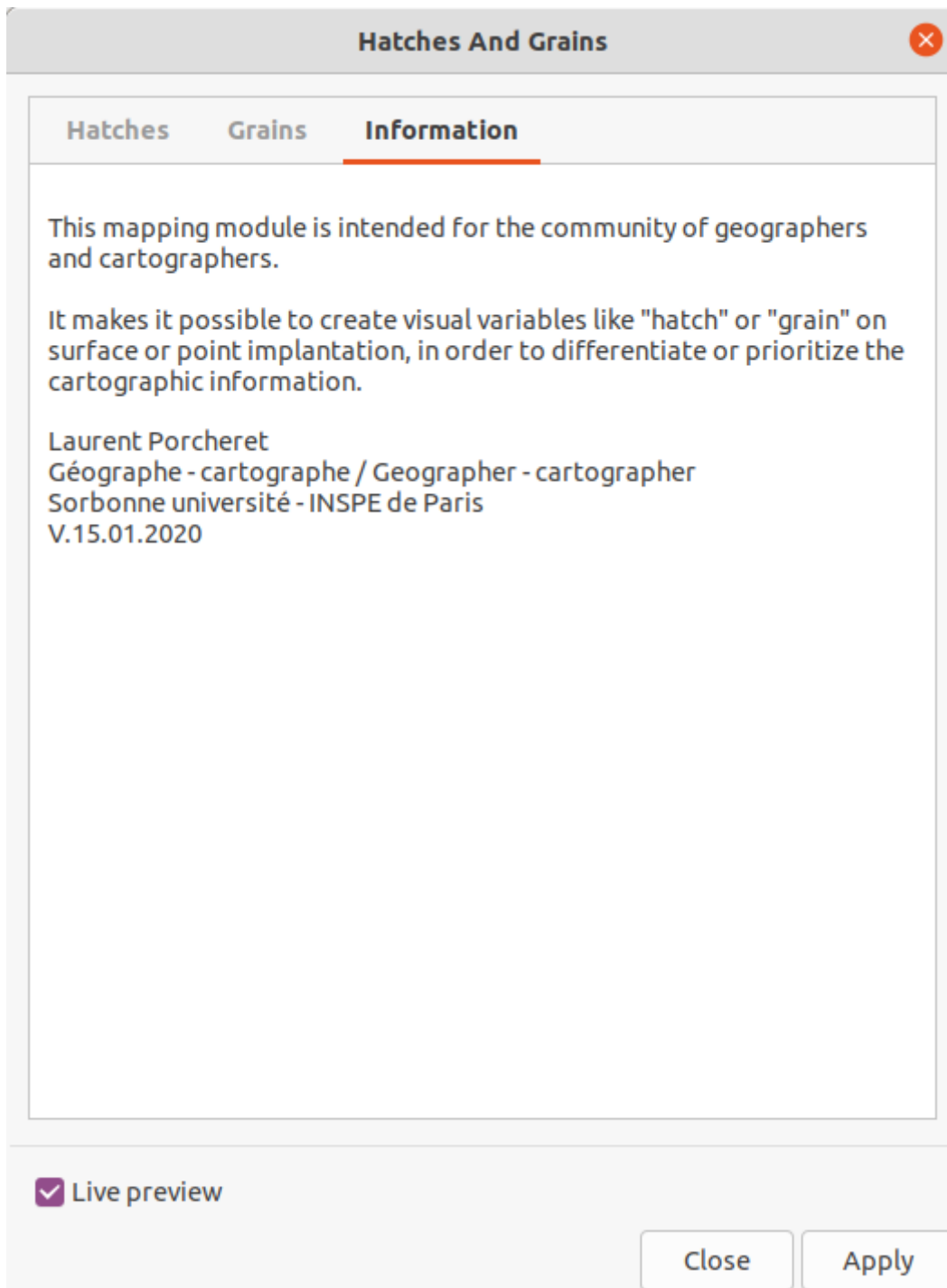


Hatches And Grains


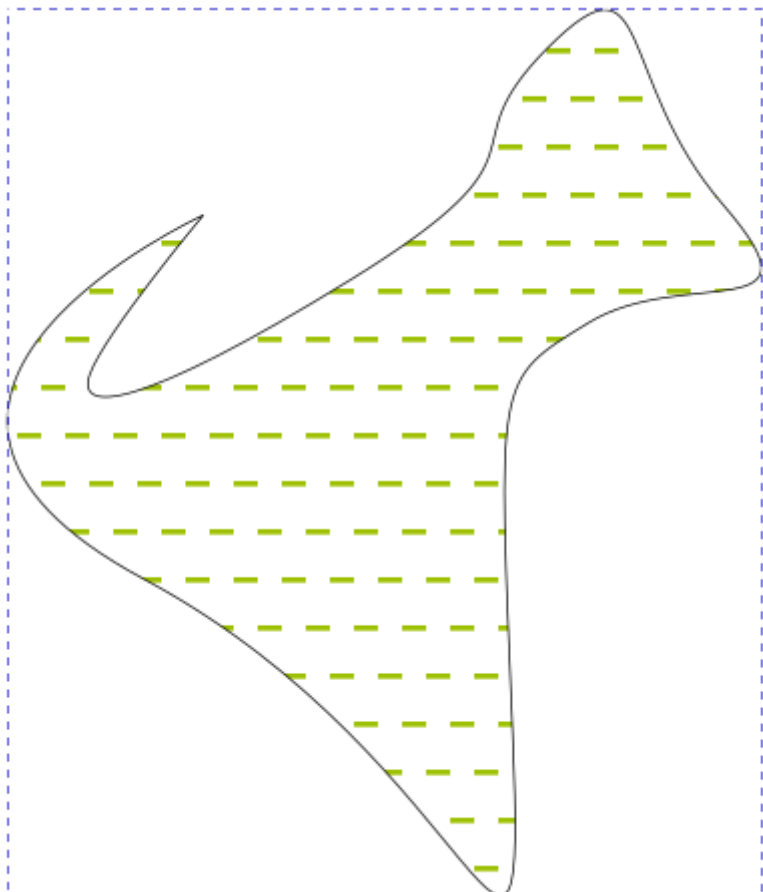
Source: <https://gitlab.com/marcjeanmougin/inkscape-carto-ext/-/tree/master/>

This mapping module is intended for the community of geographers and cartographers. It makes it possible to create visual variables like "hatch" or "grain" on surface or point implantation, in order to differentiate or prioritize the cartographic information.





Draw some object or path and apply hatches or grains:



Version #1

Erstellt: 2025-05-24 21:19:02 CEST von Mario Voigt

Zuletzt aktualisiert: 2025-05-24 21:21:09 CEST von Mario Voigt